

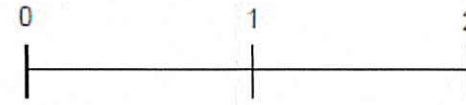

STATE COPY

I hereby certify that all of the streets shown hereon by symbol as major streets and local streets, are open and in use as public streets and under the jurisdiction of the municipality.

CITY OF PARCHMENT KALAMAZOO COUNTY

POP.1,926 - 2020 CENSUS T 2S - R 11W

STREET SYSTEM THE MICHIGAN HIGHWAY LAW, PUBLIC ACT 51 OF 1951, AS AMENDED. MICHIGAN DEPARTMENT OF TRANSPORTATION 1 inch equals 500 feet Map size 18x24



APPROVED 3.55 -- MILES OF MAJOR STREET 7.38 -- MILES OF LOCAL STREET FOR THE PERIOD JULY 1, 2023 to JUNE 30, 2024 BY [Signature] ACT 51 ADMINISTRATOR July 1, 2023 DATE OF APPROVAL

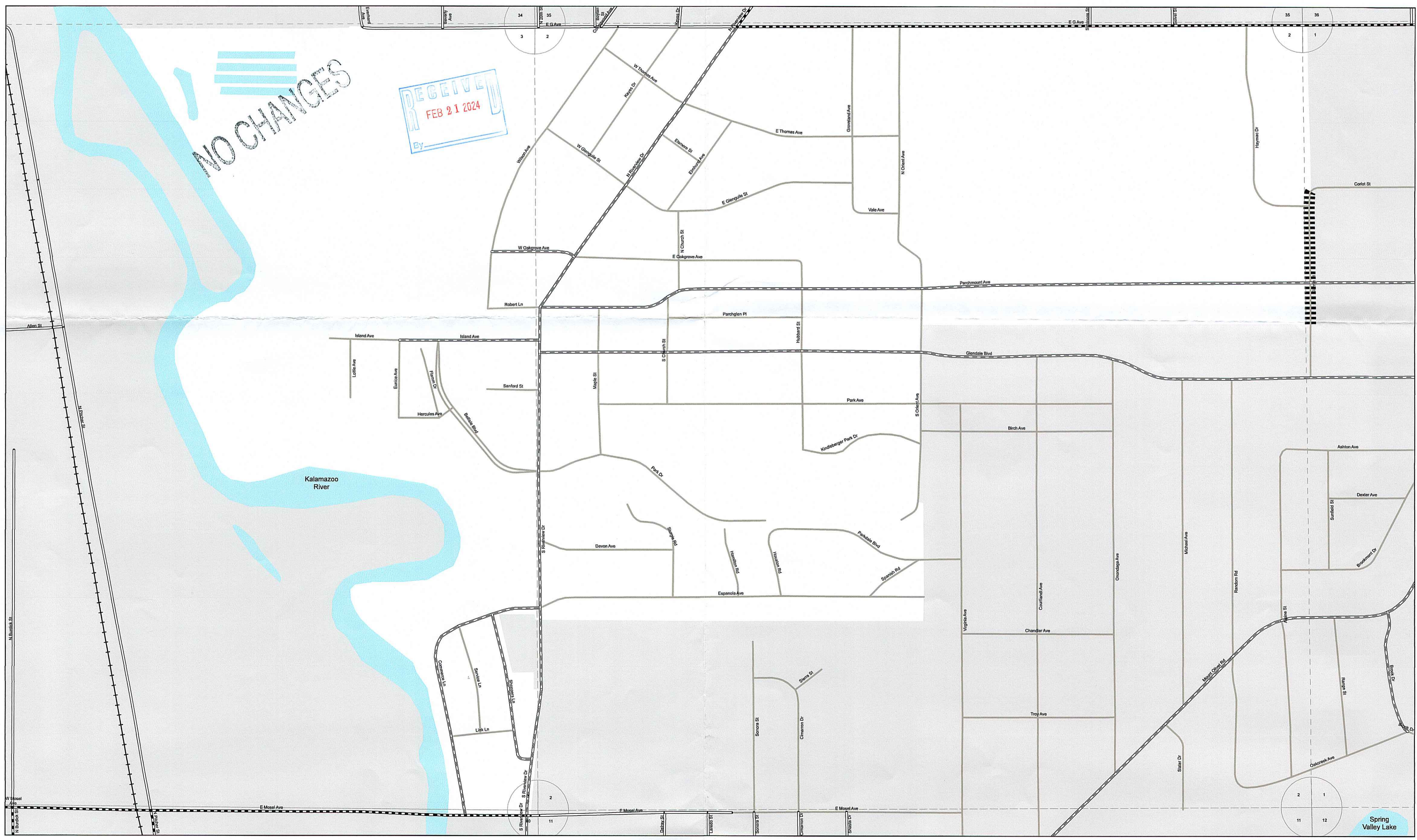
[Signature] 2-12-2024 Street Administrator Date By authority of the Governing Body

ROAD SYSTEM

- STATE TRUNKLINE
COUNTY PRIMARY
COUNTY LOCAL
CITY MAJOR
CITY LOCAL
ADJACENT JURISDICTION ROAD
UNIVERSITY ROAD
STATE PARK ROAD
RAILS TO TRAILS

LEGEND

- 425 ZONES
SECTIONS
NON-FOCUS AREAS
LAKE / RIVER
HYDROGRAPHY
RAILROAD



NO CHANGES

RECEIVED FEB 21 2024

Spring Valley Lake